

WAYNE COUNTY DEPARTMENT OF ENVIRONMENT

SINGLE FAMILY RESIDENCE SOIL EROSION PERMIT APPLICATION

Part 91 of ACT 451 of 1994

PERMIT NO.:

OFFICE: (734) 326-3936

CHECK NO:

FAX: (734) 326-4421

PERMIT FEE:

1. GENERAL INFORMATION:

- A. Community: _____ Lot Number(s): _____
- B. Section No.: _____ Nearest Major Crossroads: _____
- C. Address of Property (if known): _____
- D. Sidwell Number (Tax I.D.): _____ - _____ - _____ - _____

2. NAMES, ADDRESSES, AND PHONE NUMBERS (PLEASE PRINT OR TYPE):

Address #1: Property Owner of Record	Address #2: Builder/Applicant
Name: _____	Name: _____
Address: _____	Address: _____
City: _____	City: _____
State: _____ Zip: _____	State: _____ Zip: _____
Legal Agent: _____	Legal Agent: _____
Phone: (____) _____	Phone: (____) _____
Pager: (____) _____	Pager: (____) _____
Fax No: (____) _____	Fax No.: (____) _____

Mail all correspondence to (Check one): Owner: _____ Builder/Applicant: _____

3. TYPE OF CONSTRUCTION:

A. Type of Development: (Check One)

- _____ Single Family Residence _____ Addition to a Residence _____ Land Balancing / Fill
- _____ Other (Specify) _____

- B. Total area of parcel (in acres): _____
- C. Total area of proposed earth disturbance (in acres): _____
- D. Has earth disturbance started on site (Yes or No)? _____
- E. Anticipated starting date: _____
- F. Anticipated final inspection date (MM/YY): _____
- G. Description of proposed earth disruption. Example: lot grading, digging a basement, shoreline grading, etc

- H. Distance to nearest drain, lake/pond, river/stream, wetland (in feet)
Name? _____

4. ANSWER "YES" OR "NO" TO THE FOLLOWING QUESTIONS:

- A. Will any material be removed from the site? _____ How much?
- B. Will vegetative restabilization (sod, seed and mulch, landscaping, etc.) be provided by the builder?
- C. Will any "fill" material be brought onto the site? _____ How much? _____
- D. Does the lot abut a lake, stream, pond, or a wetland _____
- E. Is the earth disturbance within 500 feet of a drain, lake, stream, pond, or wetland? _____

5. DOES THE PROJECT REQUIRE AN M.D.E.Q. PERMIT?

Yes _____ No _____

If yes, what is the MDEQ File No.? (if known):

6. SOIL EROSION CONTROLS WILL BE IN PLACE BEFORE EARTH WORK BEGINS TO PROTECT THE FOLLOWING:

_____ LAKE _____ STREAM _____ POND _____ WETLANDS _____ STREET
_____ RIVER _____ DRAIN _____ SEWER _____ CANAL _____ DITCH
_____ OFF-SITE LOW AREA _____ OTHER (Specify) _____

NOTE:

- 1. INCLUDE 3 SITE PLANS SHOWING EROSION CONTROLS WITH SUBMITTAL.**
- 2. MAKE YOUR CHECK PAYABLE TO: WAYNE COUNTY DEPARTMENT OF ENVIRONMENT.**
- 3. NON-REFUNDABLE PERMIT FEE: \$300.00.**
- 4. THIS PERMIT WILL EXPIRE TWO (2) YEARS FROM THE DATE OF ISSUE. PROJECTS NOT COMPLETED WITHIN THAT 2 YEARS MAY BE RENEWED FOR AN ADDITIONAL 2 YEARS.**
- 5. COPY OF AN M.D.E.Q. PERMIT, WHEN REQUIRED, MUST BE SUBMITTED WITH YOUR APPLICATION.**
- 6. WHEN A REQUEST IS SUBMITTED FOR ISSUANCE OF A PERMIT WAIVER, AND A FIELD VISIT IS NECESSARY TO DETERMINE THAT A WAIVER CAN BE GRANTED, A \$60.00 FEE WILL BE CHARGED. IF WAIVER CANNOT BE GRANTED, AND A PERMIT IS REQUIRED, THE \$60.00 FEE WILL BE APPLIED TOWARDS THE TOTAL PERMIT FEE.**

ENFORCEMENT AGREEMENT
(Please Read Carefully Before Signing)

- This permit will expire 24 months from the date of issue. Projects not completed within that period must apply for renewal and pay a permit renewal fee.
- Should you intend to sell any or all of the property while your permit is active, as a condition of sale you must:
 - A. Direct the purchaser to make application to this Office for a replacement SESC permit as the new property owner of record, or,
 - B. Ensure that you are legally empowered as an agent of the purchaser to install, maintain, and implement required erosion control measures on the property which you have sold.
- Should an inspection reveal that soil erosion and sedimentation control measures have not been installed or maintained ten (10) days after a written Notice of Violation has been issued, Wayne County may hire a private contractor to install or repair the required measures in conformance with Section 9119 of Part 91 of Act 451 of 1994. The cost of the work will be billed to the owner of the land, and if not paid, a lien will be filed on the property as provided under Section 9120 of the law.

SIGNATURE:*

I have read and understand the information contained in this permit package. I intend to comply, to the best of my ability, with the terms and conditions of the permit and the approved Erosion Control Plan in conformance with Part 91 of Act 451 of 1994.

1. _____
Owner (signature) Date

2. _____
Builder/Applicant (signature) Date

* Both signatures required, even if the same person.

PERMIT APPLICATION INSTRUCTIONS

1. Complete all sections of the application. Type or print clearly all responses.
2. Prepare three (3) sets of site plans including all of the requirements on Examples of Single Family Residence Plan.

Note: THE SOIL EROSION AND SEDIMENTATION CONTROL PLAN IS THE MOST IMPORTANT PART OF THIS APPLICATION. ANY APPLICATION RECEIVED WITH INCOMPLETE SOIL EROSION CONTROL PLANS WILL BE AUTOMATICALLY DISAPPROVED.

3. Determine the appropriate fee according to the fee schedule below. **Checks for payment of fees are to be made payable to Wayne County and are to be submitted with the application for permit.**
4. Submit Items 1 through 3 a minimum of one month before project start-up to the **Land Resource Management Division of the Department of Environment, 3600 Commerce Court, Wayne, Michigan 48184.**
5. The Wayne County Department of Environment will approve, disapprove, or require modification of the application for a Soil Erosion and Sedimentation Control Permit within thirty (30) days of receipt of the completed application. Notification of approval or disapproval will be by certified mail or hand delivered to the applicant. If disapproved, the enforcing agency will advise the applicant of deficiencies in the application and advise them of requirements for approval.

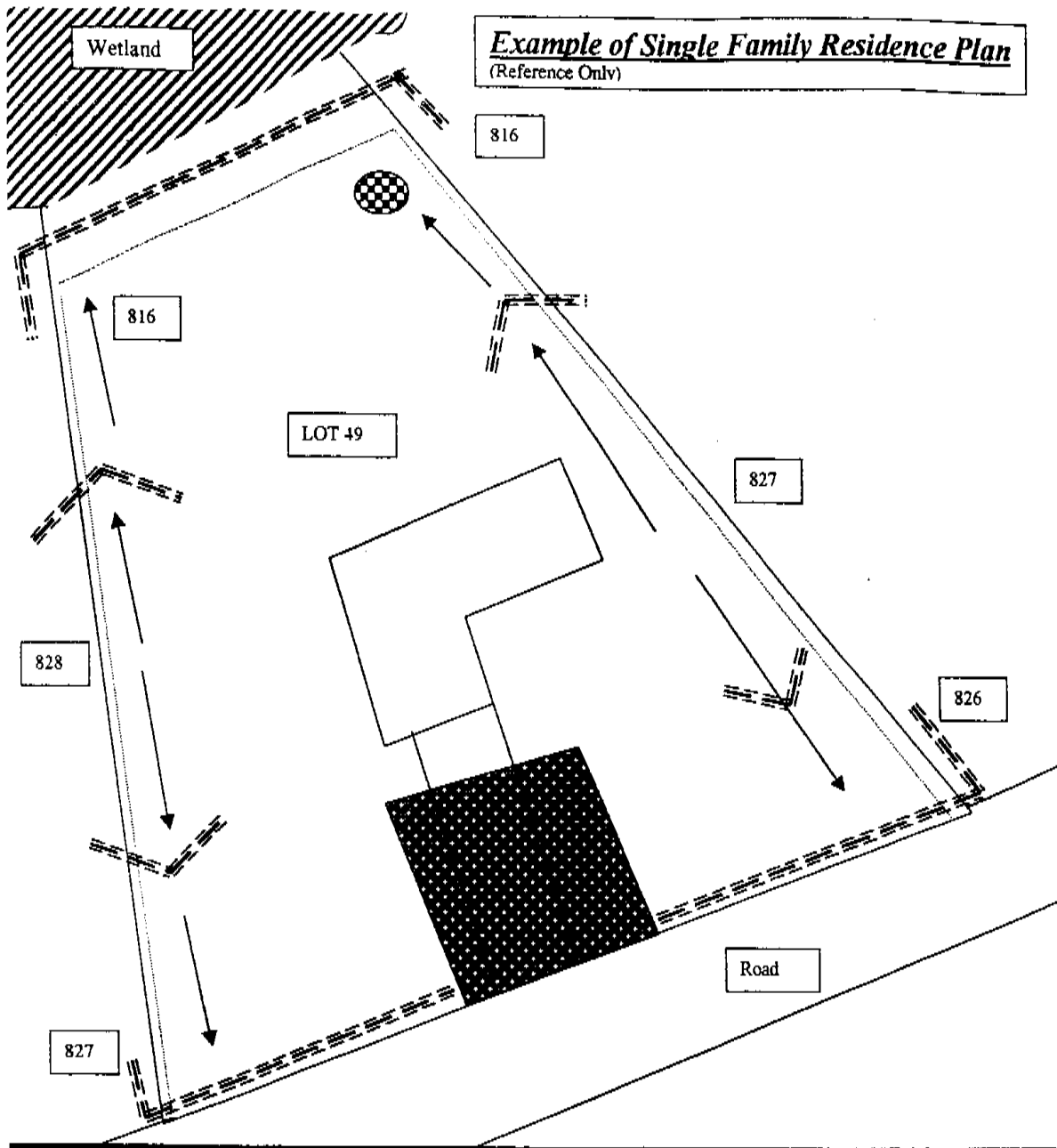
SOIL EROSION AND SEDIMENTATION CONTROL FEE SCHEDULE
Fees Effective October 1, 2003³

PERMIT CLASS	SIZE OF EARTH CHANGE (4)	PLAN REVIEW FEE	PERMIT & INSPECTION FEE
Single-family Residence Construction		\$60 ¹	\$240.00/2 years

Return to:

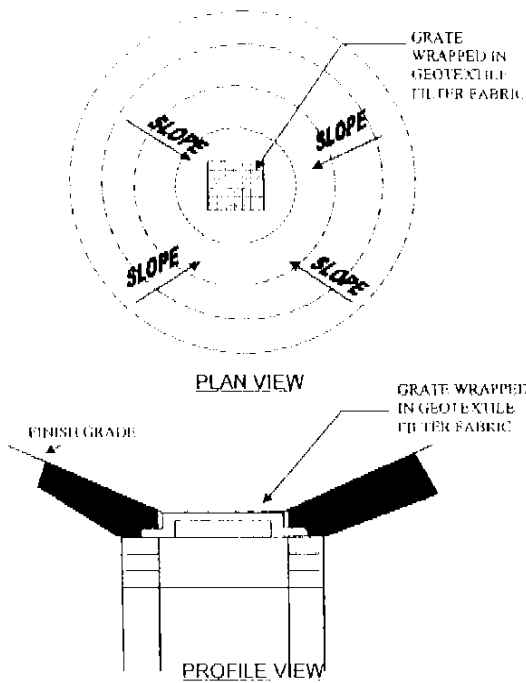
Wayne County Department of Environment
Land Resource Management Division
3600 Commerce Court / Building E
Wayne, Michigan 48184

Revised: 3/26/04



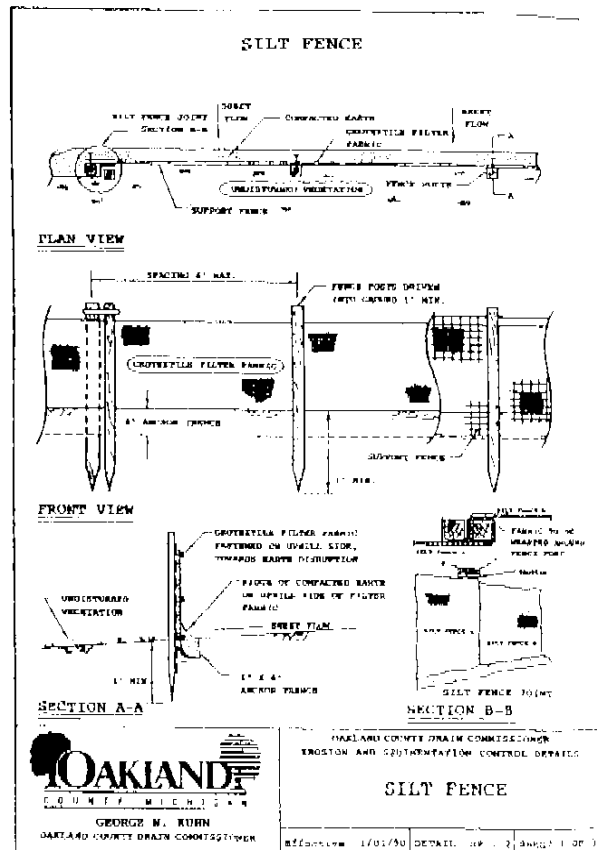
Scale 1 Inch = _____ Feet	
	Silt Fence
	Crushed Rock Driveway
	Indicates Drainage
	Proposed Grade Elevations
	Geotextile Fabric Inlet Filter
	Limits of Grading

For Office Use Only



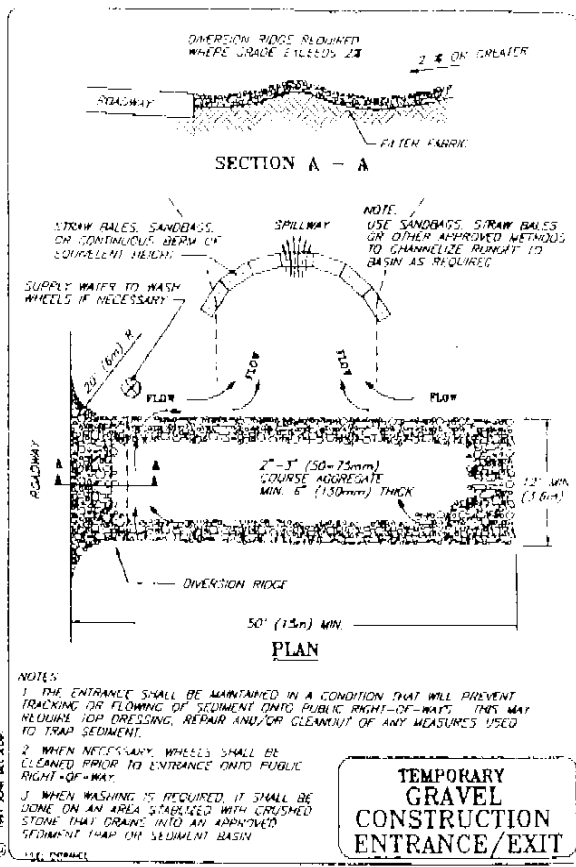
PAVED STORM SEWER INLET FILTER
NO SCALE

Fabric to conform to GEOTEX 31 as manufactured by Synthetic Industries or equivalent woven MONOFILAMENT fabric with ASTM flow rate of 110 gpm/sq. ft.



OAKLAND COUNTY
GEORGE W. KUHN
OAKLAND COUNTY DRAIN COMMISSIONER

SILT FENCE
EROSTON AND SOUTHWATER CONTROL DISTRICT
SHEET NO. 2 OF 2



SOIL EROSION CONTROL SEQUENCE OF CONSTRUCTION - SINGLE FAMILY

1. Install staking and flag stone tracking pads
2. Strip and stockpile topsoil in designated areas
3. Dress grade site as required
4. Place inert fill
5. Install underground utilities (sanitary, storm water main)
6. Install all public UT lines (electric, telephone, cable TV)
7. Stabilize odd lights-of-way
8. Install pavement complete
9. Establish vegetation for all disturbed areas

(sq)	1	2	3	4	5	6	7	8	9	10	11	12	13	14	15	16	17	18	19	20	21	22	23	24	25	26	27	28	29	30
------	---	---	---	---	---	---	---	---	---	----	----	----	----	----	----	----	----	----	----	----	----	----	----	----	----	----	----	----	----	----

TEMPORARY GRAVEL CONSTRUCTION ENTRANCE/EXIT